

# Englewood Fair Share Housing Overlay Zones – Map and Addresses

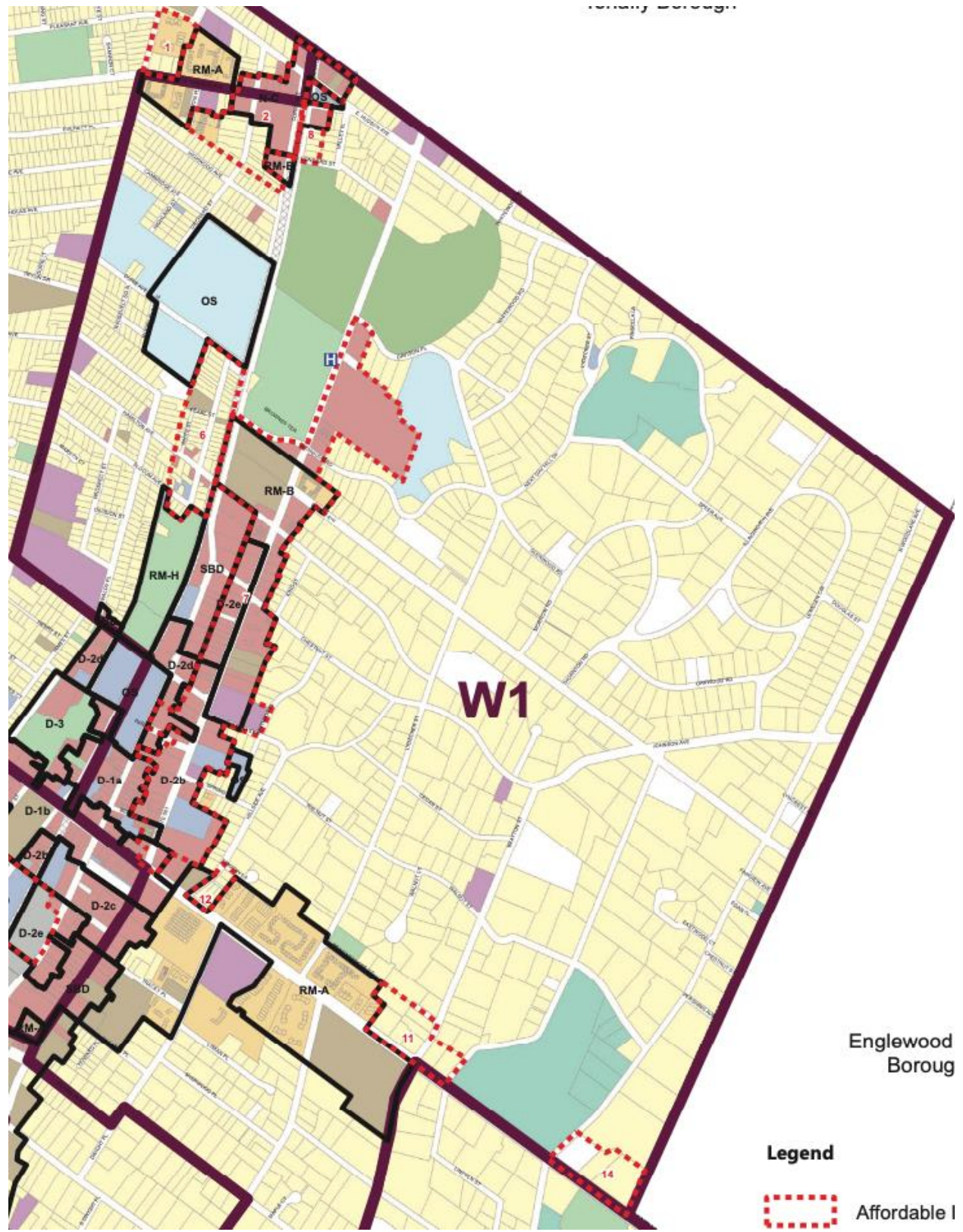


Figure 1 – 1<sup>st</sup> Ward Overlay Zones Map

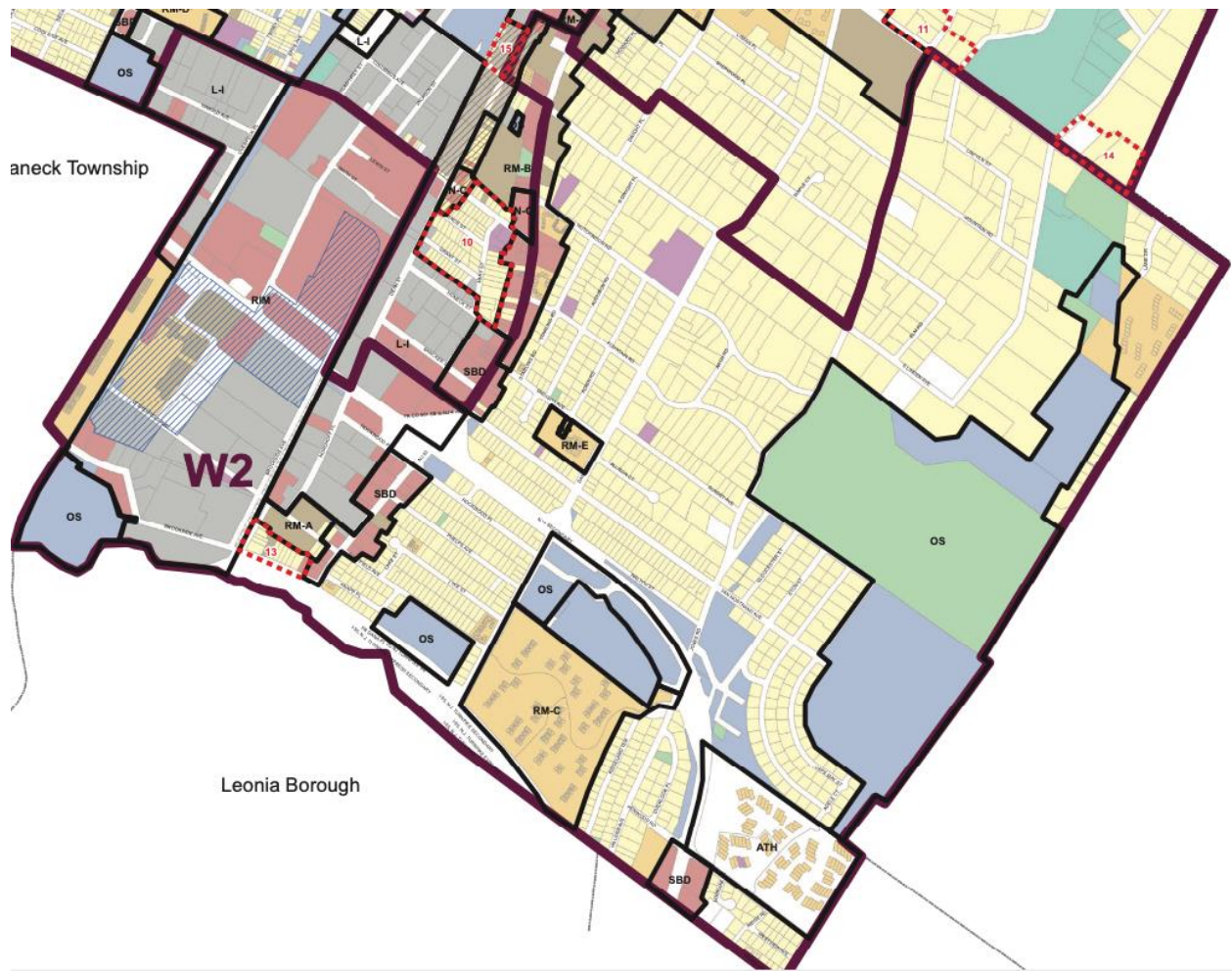


Figure 2 – 2<sup>nd</sup> Ward Overlay Zones Map



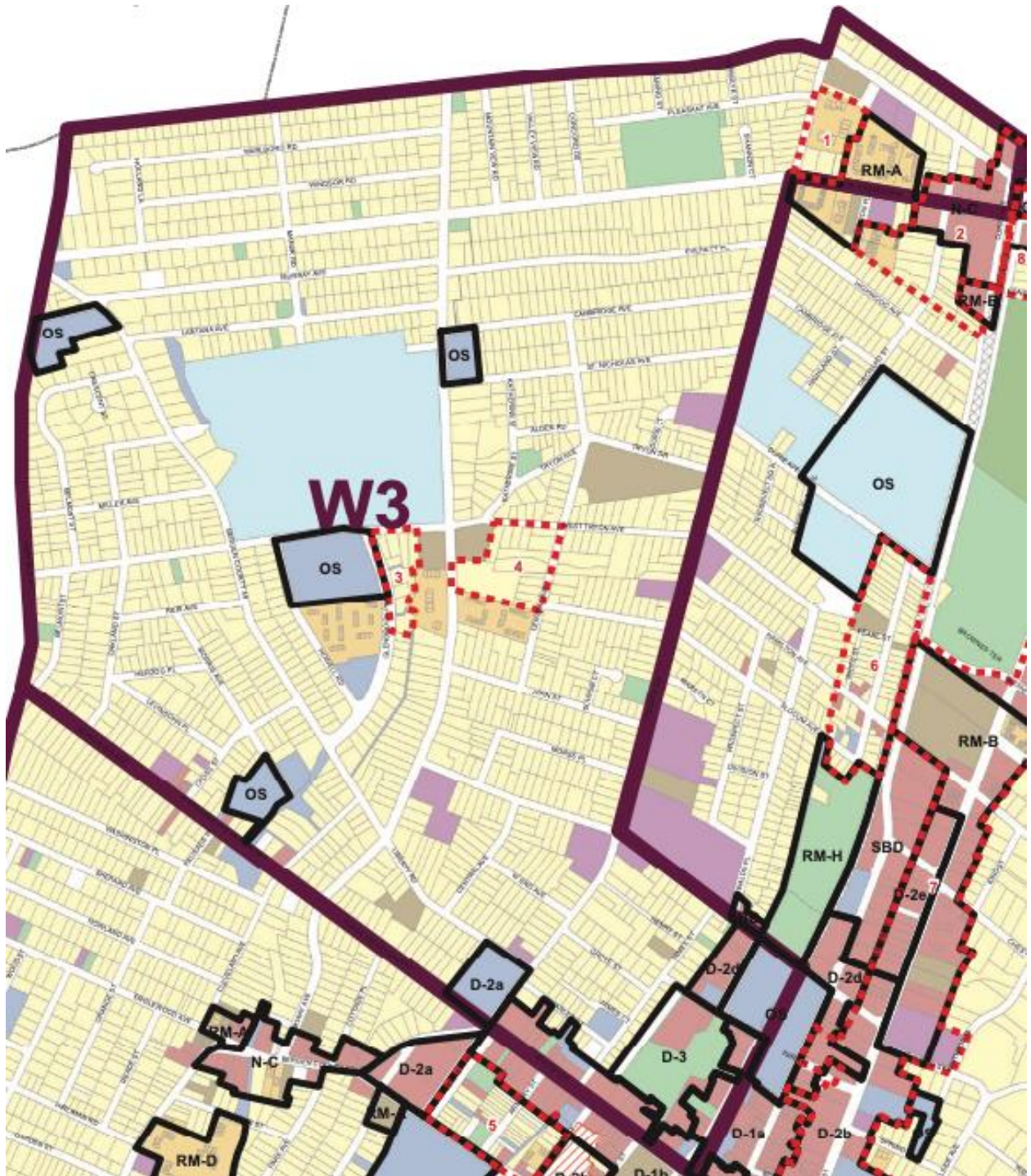


Figure 3 – 3<sup>rd</sup> Ward Overlay Zones Map



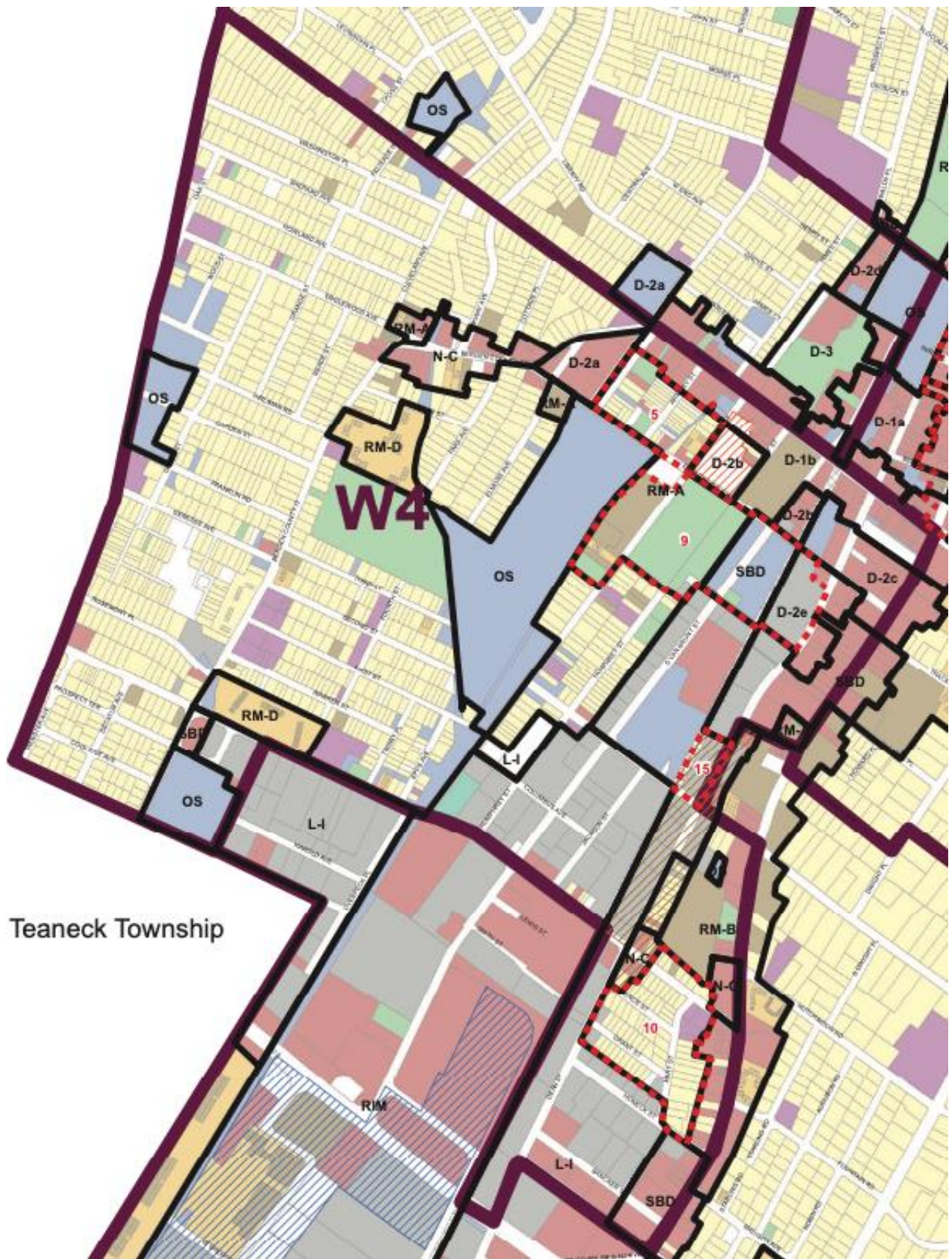


Figure 4 – 4<sup>th</sup> Ward Overlay Zones Map

Englewood Fair Share Housing Overlay Zones Summary – Total Units by Ward

Total Units based on Lot Acreage:				
	In Flood Zone?			
<u>Ward</u>	<u>NO</u>	<u>YES</u>	<u>Grand Total</u>	
Ward 1	2,019	67	2,086	60%
Ward 2	18	14	32	1%
Ward 3	162	33	195	6%
Ward 4	269	911	1,180	34%
<b>Grand Total</b>	<b>2,468</b>	<b>1,025</b>	<b>3,493</b>	<b>100%</b>

Englewood Fair Share Housing Overlay Zones Summary – Total Units by Map ID

<u>Map ID</u>	<u>Total Sum of Acres</u>	<u>Total Sum of # Units</u>
1	4	55
2	10	155
3	2	33
4	5	76
5a	3	161
5b	3	147
6a	5	79
6b	2	35
7	47	1,657
8	1	18
9	16	564
10	16	244
11	5	79
12	1	15
13	2	32
14	5	79
15	2	64
<b>Grand Total</b>	<b>131</b>	<b>3,493</b>

## Englewood Fair Share Housing Overlay Zones – Addresses

Map ID	Block	Lot	Acres	Applied Density		Address	Ward
				Units/Acre	# Units		
1	704	15.01	0.2256	15	3.4	83 W Hudson Ave.	Ward 3
1	704	16	0.3306	15	5.0	85 W Hudson Ave.	Ward 3
1	704	17	0.3444	15	5.2	91-97 W Hudson Ave.	Ward 3
1	704	18	2.76	15	41.4	455-477 Tenafly Rd	Ward 3
2	701	18.1	0.42	15	6.3	15 W Ivy Lane	Ward 3
2	702	1	0.14	15	2.1	525 N Dean St	Ward 1
2	702	2	0.32	15	4.8	515 N Dean St	Ward 1
2	702	3	0.1	15	1.5	13 W Ivy Ln	Ward 3
2	702	4	0.29	15	4.4	17 W Ivy Ln	Ward 3
2	702	5	0.27	15	4.1	19 W Ivy Ln	Ward 3
2	704	11	0.23	15	3.5	35 W Hudson Ave.	Ward 3
2	705	4	0.1	15	1.5	10 W Ivy Ln	Ward 1
2	705	5	0.11	15	1.7	494 Curry Ave.	Ward 1
2	705	6	0.1	15	1.5	7 W Hudson Ave.	Ward 3
2	705	7	0.25	15	3.8	9 W Hudson Ave.	Ward 3
2	705	8	0.14	15	2.1	19 W Hudson Ave.	Ward 3
2	705	9	0.14	15	2.1	21 W Hudson Ave.	Ward 3
2	705	10	0.14	15	2.1	25 W Hudson Ave.	Ward 3
2	709	5.01	0.5	15	7.5	435-441 Stockton Pl	Ward 1
2	709	5.02	0.8	15	12.0	427-433 Stockton Pl	Ward 1
2	709	9	0.5	15	7.5	42 W Hudson	Ward 1
2	709	10	0.25	15	3.8	460 Orchard St.	Ward 1
2	709	11	0.48	15	7.2	454 Orchard St.	Ward 1
2	709	12	0.24	15	3.6	448 Orchard St.	Ward 1
2	709	13.1	0.27	15	4.1	434 Orchard St.	Ward 1
2	709	13.2	0.41	15	6.2	438-440 Orchard St.	Ward 1
2	709	14	0.13	15	2.0	430-432 Orchard St.	Ward 1
2	710	1	0.08	15	1.2	24 W Hudson Ave.	Ward 1
2	710	2	1.63	15	24.5	20 W Hudson Ave.	Ward 1
2	710	4	0.21	15	3.2	426 Curry Ave.	Ward 1
2	710	5	0.21	15	3.2	422 Curry Ave.	Ward 1
2	710	15	0.22	15	3.3	429 Orchard St.	Ward 1
2	710	16	0.33	15	5.0	435 Orchard St.	Ward 1
2	710	17		15	0.0	Not Found	Ward 1
2	710	18	0.19	15	2.9	439 Orchard St.	Ward 1
2	710	19	0.27	15	4.1	441 Orchard St.	Ward 1
2	710	20	0.17	15	2.6	445 Orchard St.	Ward 1
2	710	21.1	0.34	15	5.1	453 Orchard St.	Ward 1
2	710	22.1	0.33	15	5.0	28 W Hudson Ave.	Ward 1
3	306	15	0.2967	15	4.5	133 Glenbrook Pkwy	Ward 3
3	306	16	0.03	15	0.5	137 Glenbrook Pkwy	Ward 3
3	306	17	0.1925	15	2.9	141 Glenbrook Pkwy	Ward 3
3	306	18	0.1998	15	3.0	149 Glenbrook Pkwy	Ward 3
3	306	19	0.3517	15	5.3	157 Glenbrook Pkwy	Ward 3
3	306	20	0.0286	15	0.4	161 Glenbrook Pkwy	Ward 3
3	306	21	0.123	15	1.8	165 Glenbrook Pkwy	Ward 3
3	306	22	0.1613	15	2.4	171 Glenbrook Pkwy	Ward 3
3	306	23	0.2346	15	3.5	260 Tryon Ave	Ward 3
3	306	24	0.2849	15	4.3	256 Tryon Ave	Ward 3
3	306	25	0.2755	15	4.1	252 Tryon Ave	Ward 3
4	507	1	0.31	15	4.7	208 Jane St.	Ward 3
4	507	2	0.18	15	2.7	206 Jane St.	Ward 3
4	507	3	0.18	15	2.7	200 Jane St.	Ward 3
4	507	4	0.17	15	2.6	196 Jane St.	Ward 3
4	507	5	0.16	15	2.4	188 Jane St.	Ward 3
4	507	6	0.3	15	4.5	222 Central Ave.	Ward 3
4	507	7	0.54	15	8.1	214 Central Ave.	Ward 3
4	507	8	0.62	15	9.3	210 Central Ave.	Ward 3
4	507	9	0.17	15	2.6	202 Central Ave.	Ward 3
4	507	10	0.17	15	2.6	198 Central Ave.	Ward 3
4	507	11	0.17	15	2.6	194 Central Ave.	Ward 3

Map ID	Block	Lot	Applied Density			Address	Ward
			Acres	Units/Acre	#Units		
4	507	12	0.17	15	2.6	190 Central Ave.	Ward 3
4	507	24.1	1.77	15	26.6	206 Central Ave.	Ward 3
4	507	15	0.17	15	2.6	179 John St.	Ward 3
5a	2303	6	0.2	50	10.0	18 Armory St.	Ward 4
5a	2303	7	0.0918	50	4.6	22 Armory St.	Ward 4
5a	2303	8	0.0918	50	4.6	24 Armory St.	Ward 4
5a	2303	9	0.0918	50	4.6	26 Armory St.	Ward 4
5a	2303	10	0.0918	50	4.6	28 Armory St.	Ward 4
5a	2303	11	0.0918	50	4.6	30 Armory St.	Ward 4
5a	2303	12	0.0918	50	4.6	32 Armory St.	Ward 4
5a	2303	13	0.0717	50	3.6	34 Armory St.	Ward 4
5a	2303	14.01	0.1116	50	5.6	36 Armory St.	Ward 4
5a	2303	16.01	0.3512	50	17.6	44 Armory St.	Ward 4
5a	2303	19	0.2	50	10.0	109 W. Englewood Rd	Ward 4
5a	2303	20	0.0876	50	4.4	111 W. Englewood Rd	Ward 4
5a	2303	21	0.0866	50	4.3	115 W. Englewood Rd	Ward 4
5a	2303	22	0.0909	50	4.5	49 Bennett Rd	Ward 4
5a	2303	23	0.0909	50	4.5	45 Bennett Rd	Ward 4
5a	2303	24	0.089	50	4.5	41 Bennett Rd	Ward 4
5a	2303	25	0.1016	50	5.1	39 Bennett Rd	Ward 4
5a	2303	26	0.1286	50	6.4	37 Bennett Rd	Ward 4
5a	2303	27	0.1837	50	9.2	35 Bennett Rd	Ward 4
5a	2303	28	0.1469	50	7.3	29 Bennett Rd	Ward 4
5a	2303	29	0.1837	50	9.2	27 Bennett Rd	Ward 4
5a	2303	30	0.5544	50	27.7	17 Bennett Rd	Ward 4
5b	2304	9	0.0666	50	3.3	18 William St	Ward 4
5b	2304	10	0.1331	50	6.7	20 William St	Ward 4
5b	2304	11	0.1331	50	6.7	26 William St	Ward 4
5b	2304	12.01	0.1065	50	5.3	30 William St	Ward 4
5b	2304	14.01-07	0.373	50	18.7	32-40 William St	Ward 4
5b	2304	18	0.0455	50	2.3	42 William St	Ward 4
5b	2304	19	0.0565	50	2.8	67-69 W. Englewood Rd	Ward 4
5b	2304	20	0.1016	50	5.1	75 W. Englewood Rd	Ward 4
5b	2304	21	0.5014	50	25.1	79 W. Englewood Rd	Ward 4
5b	2304	22	0.12	50	6.0	83 W. Englewood Rd	Ward 4
5b	2304	23	0.1269	50	6.3	85 W. Englewood Rd	Ward 4
5b	2304	24	0.0557	50	2.8	89 W. Englewood Rd	Ward 4
5b	2304	25	0.0779	50	3.9	93 W. Englewood Rd	Ward 4
5b	2304	26	0.0752	50	3.8	39 Armory St.	Ward 4
5b	2304	27	0.0769	50	3.8	37 Armory St.	Ward 4
5b	2304	28	0.0786	50	3.9	35 Armory St.	Ward 4
5b	2304	29	0.0803	50	4.0	33 Armory St.	Ward 4
5b	2304	30	0.0826	50	4.1	31 Armory St.	Ward 4
5b	2304	31	0.0844	50	4.2	29 Armory St.	Ward 4
5b	2304	32	0.1756	50	8.8	27 Armory St.	Ward 4
5b	2304	33	0.0901	50	4.5	25 Armory St.	Ward 4
5b	2304	34	0.1	50	5.0	23 Armory St.	Ward 4
5b	2304	35	0.1905	50	9.5	21 Armory St.	Ward 4
6a	805	7	0.1722	15	2.6	26 Durie Ave.	Ward 1
6a	805	8	0.1727	15	2.6	304 Pindle Ave	Ward 1
6a	805	9	0.1573	15	2.4	300 Pindle Ave	Ward 1
6a	805	10	0.163	15	2.4	296 Pindle Ave	Ward 1
6a	805	11	0.2238	15	3.4	292 Pindle Ave	Ward 1
6a	805	12	0.1469	15	2.2	288 Pindle Ave	Ward 1
6a	805	13	0.1647	15	2.5	286 Pindle Ave	Ward 1
6a	805	14	0.1671	15	2.5	284 Pindle Ave	Ward 1
6a	805	15	0.2445	15	3.7	280 Pindle Ave	Ward 1
6a	805	16	0.2491	15	3.7	276 Pindle Ave	Ward 1
6a	805	17.01	0.6969	15	10.5	270-272 Pindle Ave	Ward 1
6a	806	24	0.1215	15	1.8	29 W. Hamilton Ave	Ward 1



Map ID	Block	Lot	Applied Density			Address	Ward
			Acres	Units/Acre	#Units		
6a	806	25	0.05	15	0.8	240 White St.	Ward 1
6a	806	26	0.0505	15	0.8	244 White St.	Ward 1
6a	806	27	0.1175	15	1.8	246 White St.	Ward 1
6a	806	28	0.1065	15	1.6	252 White St.	Ward 1
6a	809	1	0.1824	15	2.7	301 Pindle Ave	Ward 1
6a	809	2	0.0917	15	1.4	291 Pindle Ave	Ward 1
6a	809	3	0.0917	15	1.4	289 Pindle Ave	Ward 1
6a	809	4	0.0917	15	1.4	287 Pindle Ave	Ward 1
6a	809	5	0.0917	15	1.4	285 Pindle Ave	Ward 1
6a	809	6	0.0917	15	1.4	283 Pindle Ave	Ward 1
6a	809	7.01	0.1241	15	1.9	281 Pindle Ave	Ward 1
6a	809	7.01	0.1241	15	1.9	277 Pindle Ave	Ward 1
6a	809	9	0.1722	15	2.6	273 Pindle Ave	Ward 1
6a	809	10	0.1354	15	2.0	265 Pindle Ave	Ward 1
6a	809	11	0.0918	15	1.4	263 Pindle Ave	Ward 1
6a	809	12	0.0918	15	1.4	259 Pindle Ave	Ward 1
6a	809	13	0.0918	15	1.4	255 Pindle Ave	Ward 1
6a	809	14	0.0918	15	1.4	253 Pindle Ave	Ward 1
6a	809	15	0.0918	15	1.4	249 Pindle Ave	Ward 1
6a	809	16	0.0918	15	1.4	247 Pindle Ave	Ward 1
6a	809	17	0.0918	15	1.4	243 Pindle Ave	Ward 1
6a	809	18	0.0918	15	1.4	239 Pindle Ave	Ward 1
6a	809	19	0.0803	15	1.2	235 Pindle Ave	Ward 1
6a	809	20	0.1378	15	2.1	5 W. Hamilton Ave	Ward 1
6a	809	21	0.0843	15	1.3	1 W. Hamilton Ave	Ward 1
6b	903	2	0.13	15	2.0	24 W. Hamilton Ave	Ward 1
6b	903	3	0.22	15	3.3	22 W. Hamilton Ave	Ward 1
6b	903	4	0.09	15	1.4	18 W. Hamilton Ave	Ward 1
6b	903	5	0.09	15	1.4	14 W. Hamilton Ave	Ward 1
6b	903	6	0.1	15	1.5	220 Pindle Ave	Ward 1
6b	903	7	0.23	15	3.5	212 Pindle Ave	Ward 1
6b	903	8	0.3	15	4.5	21 Slocum Ave	Ward 1
6b	903	9	0.08	15	1.2	23 Slocum Ave	Ward 1
6b	903	10	0.1	15	1.5	25 Slocum Ave	Ward 1
6b	904	1	0.12	15	1.8	4 W. Hamilton Ave	Ward 1
6b	904	2	0.04	15	0.6	219 Pindle Ave	Ward 1
6b	904	3	0.11	15	1.7	215 Pindle Ave	Ward 1
6b	904	4.01	0.15	15	2.3	211 Pindle Ave	Ward 1
6b	904	5.01	0.11	15	1.7	7 Slocum Ave	Ward 1
6b	910	3	0.1076	15	1.6	22 Slocum Ave	Ward 1
6b	910	4	0.1251	15	1.9	18 Slocum Ave	Ward 1
6b	910	5	0.1251	15	1.9	14 Slocum Ave	Ward 1
6b	910	6	0.1253	15	1.9	10 Slocum Ave	Ward 1
7	810	2.01	0.44	35	15.4	286 Engle St	Ward 1
7	810	3	2.47	35	86.5	276 Engle St	Ward 1
7	810	4	3.51	35	122.9	260 Engle St	Ward 1
7	810	5	0.4	35	14.0	242 Engle St	Ward 1
7	905	2	0.7	35	24.5	216 Engle St	Ward 1
7	905	4	0.34	35	11.9	214 Engle St	Ward 1
7	905	5	0.85	35	29.8	200 Engle St	Ward 1
7	913	1	0.21	35	7.4	190 Engle St	Ward 1
7	913	2	0.21	35	7.4	186 Engle St	Ward 1
7	913	3	0.37	35	13.0	180 Engle St	Ward 1
7	913	4	0.12	35	4.2	166 Engle St	Ward 1
7	913	5	0.17	35	6.0	162 Engle St	Ward 1
7	913	6	0.17	35	6.0	156 Engle St	Ward 1
7	913	7	0.17	35	6.0	154 Engle St	Ward 1
7	913	8	0.17	35	6.0	150 Engle St	Ward 1
7	913	9	0.17	35	6.0	148 Engle St	Ward 1
7	913	10	0.17	35	6.0	142 Engle St	Ward 1



Map ID	Block	Lot	Acres	Applied Density		Address	Ward
				Units/Acre	#Units		
7	913	11	0.33	35	11.6	136 Engle St	Ward 1
7	913	12	0.08	35	2.8	134 Engle St	Ward 1
7	913	13	0.17	35	6.0	132 Engle St	Ward 1
7	913	14	0.08	35	2.8	130 Engle St	Ward 1
7	913	15	0.08	35	2.8	128 Engle St	Ward 1
7	913	16	0.32	35	11.2	126 Engle St	Ward 1
7	1006	19	0.34	35	11.9	61 Glenwood Rd	Ward 1
7	1006	20	0.49	35	17.2	309 Engle St	Ward 1
7	1006	21	9.21	35	322.4	341 Engle St	Ward 1
7	1006	22	0.26	35	9.1	359 Engle St	Ward 1
7	1006	23	0.92	35	32.2	375 Engle St	Ward 1
7	1105	1	2.2	35	77.0	157-181 Engle St	Ward 1
7	1105	11	2.4	35	84.0	113 Engle St	Ward 1
7	1105	12	0.64	35	22.4	129 Engle St	Ward 1
7	1105	13	0.32	35	11.2	133 Engle St	Ward 1
7	1105	14	0.59	35	20.7	143 Engle St	Ward 1
7	1105	15	0.59	35	20.7	151 Engle St	Ward 1
7	1101	34	1.1	35	38.5	275 Engle St	Ward 1
7	1101	35	0.43	35	15.1	285 Engle St	Ward 1
7	1102	22	0.46	35	16.1	245 Engle St	Ward 1
7	1102	23	0.65	35	22.8	54 Booth Ave	Ward 1
7	1103	10	0.22	35	7.7	51 Chestnut St	Ward 1
7	1103	11	0.23	35	8.1	185 Engle St	Ward 1
7	1103	12	0.24	35	8.4	191 Engle St	Ward 1
7	1103	13	0.22	35	7.7	199 Engle St	Ward 1
7	1103	14	0.23	35	8.1	205 Engle St	Ward 1
7	1103	15	0.18	35	6.3	221 Engle St	Ward 1
7	1103	16	0.22	35	7.7	229 Engle St	Ward 1
7	1203	2	0.41	35	14.4	104 Engle St	Ward 1
7	1203	3.1	0.24	35	8.4	102 Engle St	Ward 1
7	1203	4.1	0.41	35	14.4	96 Engle St	Ward 1
7	1203	5	0.2	35	7.0	39 Park Pl	Ward 1
7	1203	8	0.97	35	34.0	21 Park Pl	Ward 1
7	1204	15	0.29	35	10.2	75 Engle St	Ward 1
7	1204	16	1.04	35	36.4	81 Engle St	Ward 1
7	1204	17	0.78	35	27.3	89 Engle St	Ward 1
7	1204	18	0.25	35	8.8	97 Engle St	Ward 1
7	1207	4	0.26	35	9.1	76 Engle St	Ward 1
7	1207	5	0.87	35	30.5	70 Engle St	Ward 1
7	1207	6.2	0.3	35	10.5	54-62 Engle St	Ward 1
7	1207	6.3	0.7	35	24.5	44 Engle St	Ward 1
7	1207	9.1	0.92	35	32.2	34 Engle St	Ward 1
7	1207	10	0.14	35	4.9	40 Engle St	Ward 1
7	1207	11	0.07	35	2.5	36 Engle St	Ward 1
7	1208	6	0.3	35	10.5	46 Bergen St	Ward 1
7	1208	8.1	0.1	35	3.5	18-22 Engle St	Ward 1
7	1208	9	0.07	35	2.5	53 E. Palisade Ave	Ward 1
7	1209	1.1	0.49	35	17.2	53-59 Engle St	Ward 1
7	1209	15.1	0.47	35	16.5	1 Engle St	Ward 1
7	1209	16.1	2.37	35	83.0	15-21 Engle St	Ward 1
7	1209	17.1	1.84	35	64.4	31 Engle St	Ward 1
8	707	1	0.52	15	7.8	14-16 Hudson Ave	Ward 1
8	707	8	0.14	15	2.1	470 N. Dean St	Ward 1
8	707	9	0.14	15	2.1	474 N. Dean St	Ward 1
8	707	10	0.14	15	2.1	478 N. Dean St	Ward 1
8	707	11	0.14	15	2.1	482 N. Dean St	Ward 1
8	707	12	0.14	15	2.1	484 N. Dean St	Ward 1
9	2310	2.2 (2.02)	2.27	35	79.5	56-78 William St	Ward 4
9	2310	3	0.5452	35	19.1	80 William St	Ward 4
9	2310	5.01-5.04	0.2468	35	8.6	112 William St	Ward 4

Map ID	Block	Lot	Applied Density			Address	Ward
			Acres	Units/Acre	#Units		
9	2310	6	0.2468	35	8.6	116 William St	Ward 4
9	2310	7	0.5565	35	19.5	120-124 William St	Ward 4
9	2311	1.1 (1.01)	5.26	35	184.1	1 Dubois Ct	Ward 4
9	2405	1.2 (1.02)	1.43	35	50.1	74 S Van Brunt St	Ward 4
9	2405	1.3 (1.03)	2.27	35	79.5	34 W Englewood Ave	Ward 4
9	2406	1.2 (1.02)	2.56	35	89.6	73 S Van Brunt St	Ward 4
9	2406	1.3 (1.03)	0.176	35	6.2	7 Jay St	Ward 4
9	2409	Part of 2	0.5465	35	19.1	100 S Van Brunt St	Ward 4
10	2802	12	0.31	15	4.7	67 E Forest Ave	Ward 4
10	2802	13	0.12	15	1.8	49 E Forest Ave	Ward 4
10	2802	14	0.11	15	1.7	47 E Forest Ave	Ward 4
10	2802	15	0.13	15	2.0	45 E Forest Ave	Ward 4
10	2802	16	4.51	15	67.7	41 E Forest Ave	Ward 4
10	2802	17	0.14	15	2.1	37 E Forest Ave	Ward 4
10	2802	18	0.11	15	1.7	33 E Forest Ave	Ward 4
10	2802	19	0.11	15	1.7	31 E Forest Ave	Ward 4
10	2902	4	0.11	15	1.7	28 E Forest Ave	Ward 4
10	2902	5	0.11	15	1.7	30 E Forest Ave	Ward 4
10	2902	6	0.11	15	1.7	34 E Forest Ave	Ward 4
10	2902	7	0.11	15	1.7	38 E Forest Ave	Ward 4
10	2902	8	0.11	15	1.7	42 E Forest Ave	Ward 4
10	2902	9	0.11	15	1.7	46 E Forest Ave	Ward 4
10	2902	10	0.11	15	1.7	50 E Forest Ave	Ward 4
10	2902	11	0.14	15	2.1	54 E Forest Ave	Ward 4
10	2902	12	0.08	15	1.2	284 Mary St	Ward 4
10	2902	13	0.1	15	1.5	286 Mary St	Ward 4
10	2902	14	0.1	15	1.5	288 Mary St	Ward 4
10	2902	15	0.1	15	1.5	41 Florence St	Ward 4
10	2902	16	0.09	15	1.4	39 Florence St	Ward 4
10	2902	17	0.09	15	1.4	37 Florence St	Ward 4
10	2902	18	0.09	15	1.4	33 Florence St	Ward 4
10	2902	19	0.09	15	1.4	31 Florence St	Ward 4
10	2902	20	0.09	15	1.4	27 Florence St	Ward 4
10	2902	21	0.09	15	1.4	21 Florence St	Ward 4
10	2903	1	0.12	15	1.8	18 Florence St	Ward 4
10	2903	2	0.11	15	1.7	22 Florence St	Ward 4
10	2903	3	0.11	15	1.7	26 Florence St	Ward 4
10	2903	4	0.11	15	1.7	30 Florence St	Ward 4
10	2903	5	0.16	15	2.4	34 Florence St	Ward 4
10	2903	6	0.08	15	1.2	40 Florence St	Ward 4
10	2903	7	0.08	15	1.2	42 Florence St	Ward 4
10	2903	8	0.21	15	3.2	44 Florence St	Ward 4
10	2903	9	0.15	15	2.3	296 Mary St	Ward 4
10	2903	10	0.19	15	2.9	300 Mary St	Ward 4
10	2903	11	0.39	15	5.9	308 Mary St	Ward 4
10	2903	12	0.19	15	2.9	312 Mary St	Ward 4
10	2903	13	0.22	15	3.3	47 Grant St	Ward 4
10	2903	14	0.1	15	1.5	43 Grant St	Ward 4
10	2903	15	0.1	15	1.5	39 Grant St	Ward 4
10	2903	16	0.1	15	1.5	37 Grant St	Ward 4
10	2903	17	0.1	15	1.5	33 Grant St	Ward 4
10	2903	18	0.1	15	1.5	31 Grant St	Ward 4
10	2903	19	0.1	15	1.5	25 Grant St	Ward 4
10	2903	20	0.1	15	1.5	19 Grant St	Ward 4
10	2903	21	0.1	15	1.5	21 Grant St	Ward 4
10	2903	22	0.1	15	1.5	17 Grant St	Ward 4
10	2904	1	0.1	15	1.5	20 Grant St	Ward 4
10	2904	2	0.1	15	1.5	32 Grant St	Ward 4
10	2904	3	0.1	15	1.5	34 Grant St	Ward 4
10	2904	4	0.1	15	1.5	36 Grant St	Ward 4

Map ID	Block	Lot	Applied Density			Address	Ward
			Acres	Units/Acre	# Units		
10	2904	5	0.1	15	1.5	38 Grant St	Ward 4
10	2904	6	0.1	15	1.5	40 Grant St	Ward 4
10	2904	7	0.1	15	1.5	42 Grant St	Ward 4
10	2904	8	0.1	15	1.5	44 Grant St	Ward 4
10	2904	9	0.1	15	1.5	46 Grant St	Ward 4
10	2904	10	0.1	15	1.5	48 Grant St	Ward 4
10	2904	11	0.11	15	1.7	58 Grant St	Ward 4
10	2904	part of 12	0.3	15	4.5	65 Honeck St	Ward 4
10	2904	part of 18	0.2	15	3.0	333 S Dean St	Ward 4
10	2905	1	0.721	15	10.8	62 E Forest Ave	Ward 4
10	2905	2		15	0.0	Not Found	Ward 4
10	2905	16	0.28	15	4.2	95 Honeck St	Ward 4
10	2905	17	0.18	15	2.7	93 Honeck St	Ward 4
10	2905	18	0.15	15	2.3	339 Mary St	Ward 4
10	2905	19	0.15	15	2.3	335 Mary St	Ward 4
10	2905	20	0.43	15	6.5	321 Mary St	Ward 4
10	2905	21		15	0.0	Not Found	Ward 4
10	2905	22	0.22	15	3.3	319 Mary St	Ward 4
10	2905	23	0.23	15	3.5	315 Mary St	Ward 4
10	2905	24	0.23	15	3.5	305 Mary St	Ward 4
10	2905	25	0.19	15	2.9	301 Mary St	Ward 4
10	2905	26	0.19	15	2.9	299 Mary St	Ward 4
10	2905	27	0.11	15	1.7	297 Mary St	Ward 4
10	2905	28	0.11	15	1.7	295 Mary St	Ward 4
10	2905	29		15	0.0	Not Found	Ward 4
10	2905	30	1.1	15	16.5	300 Grand Ave?	Ward 4
11	1601	22	0.92	15	13.8	230 Brinkerhoff Ct	Ward 1
11	1601	23	0.68	15	10.2	22 Brayton St	Ward 1
11	1601	24	0.44	15	6.6	18 Brayton St	Ward 1
11	1601	25	0.46	15	6.9	8-10 Brayton St	Ward 1
11	1601	26	0.47	15	7.1	253 E Palisade Ave	Ward 1
11	1601	27	0.85	15	12.8	245 E Palisade Ave	Ward 1
11	1602	13	0.83	15	12.5	293 E Palisade Ave	Ward 1
11	1602	14	0.62	15	9.3	5 Brayton St	Ward 1
12	1210	15	0.21	15	3.2	105 E Palisade Ave	Ward 1
12	1210	16	0.21	15	3.2	101 E Palisade Ave	Ward 1
12	1210	17	0.23	15	3.5	97 E Palisade Ave	Ward 1
12	1210	18	0.04	15	0.6	17 Hillside Ave	Ward 1
12	1210	19	0.18	15	2.7	19 Hillside Ave	Ward 1
12	1210	20	0.16	15	2.4	21 Hillside Ave	Ward 1
13	3009	8	0.26	15	3.9	41 Brookside Ave	Ward 2
13	3009	9	0.17	15	2.6	37 Brookside Ave	Ward 2
13	3009	10	0.15	15	2.3	35 Brookside Ave	Ward 2
13	3009	11	0.16	15	2.4	31 Brookside Ave	Ward 2
13	3009	12	0.16	15	2.4	27 Brookside Ave	Ward 2
13	3009	13	0.17	15	2.6	23 Brookside Ave	Ward 2
13	3009	14	0.03	15	0.5	17 Brookside Ave	Ward 2
13	3009	15	0.27	15	4.1	11 Brookside Ave	Ward 2
13	3009	16	0.12	15	1.8	567 E Nordhoff Pl	Ward 2
13	3009	17	0.09	15	1.4	35 E Nordhoff Pl	Ward 2
13	3009	18	0.11	15	1.7	37 E Nordhoff Pl	Ward 2
13	3009	19	0.15	15	2.3	39 E Nordhoff Pl	Ward 2
13	3009	part of 7	0.3	15	4.5	570-574 Grand Ave	Ward 2
14	1902	5.1	1.33	15	20.0	7 N Woodland St	Ward 1
14	1902	7	0.94	15	14.1	405 E Palisade Ave	Ward 1
14	1902	8	3.02	15	45.3	431 E Palisade Ave	Ward 1
15	2407	7	1.3595	35	47.6	170 S Dean St	Ward 4
15	2801	1	0.46	35	16.1	200 S Dean St	Ward 4
<b>Totals</b>			<b>131</b>		<b>3,493</b>		